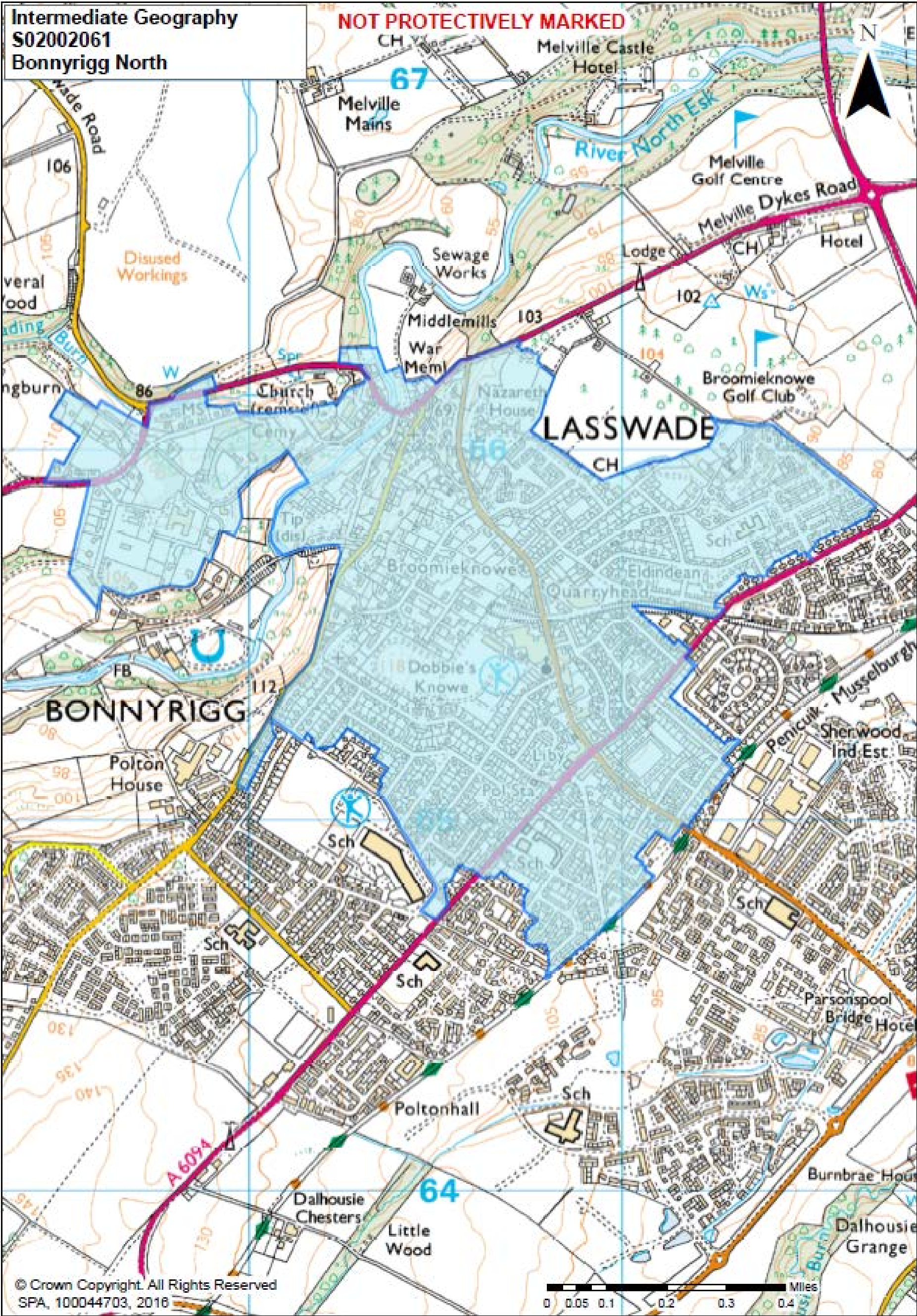
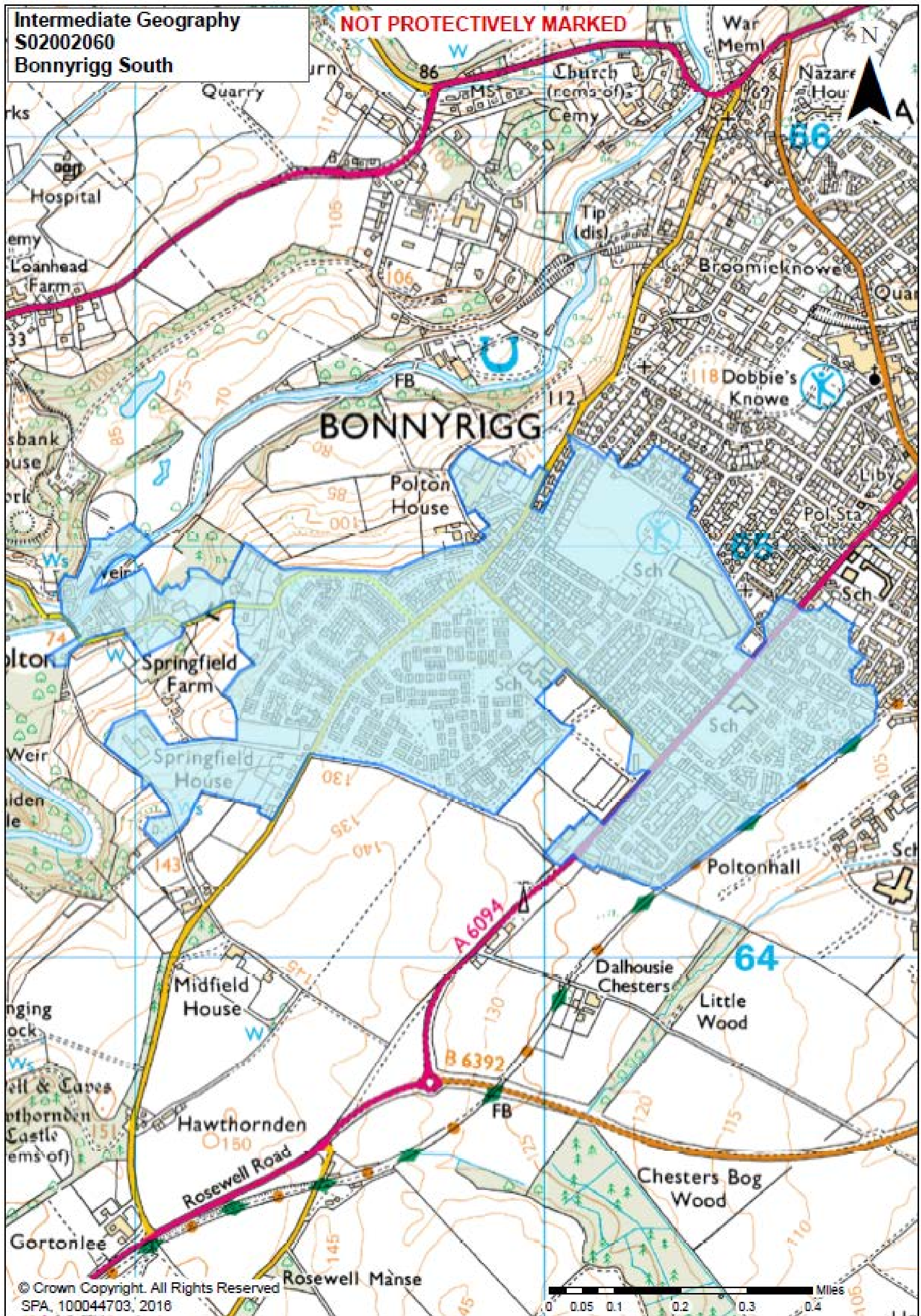
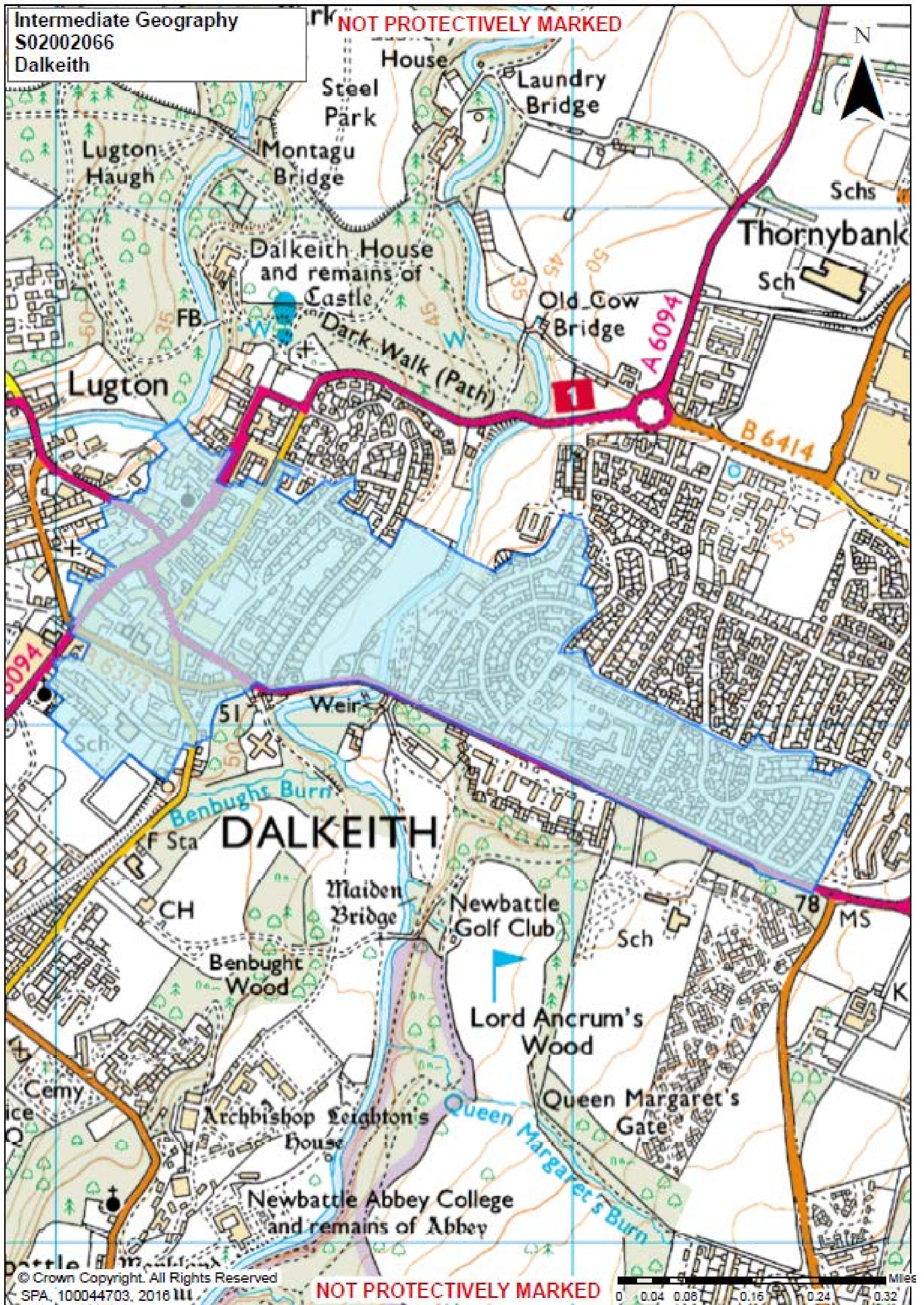


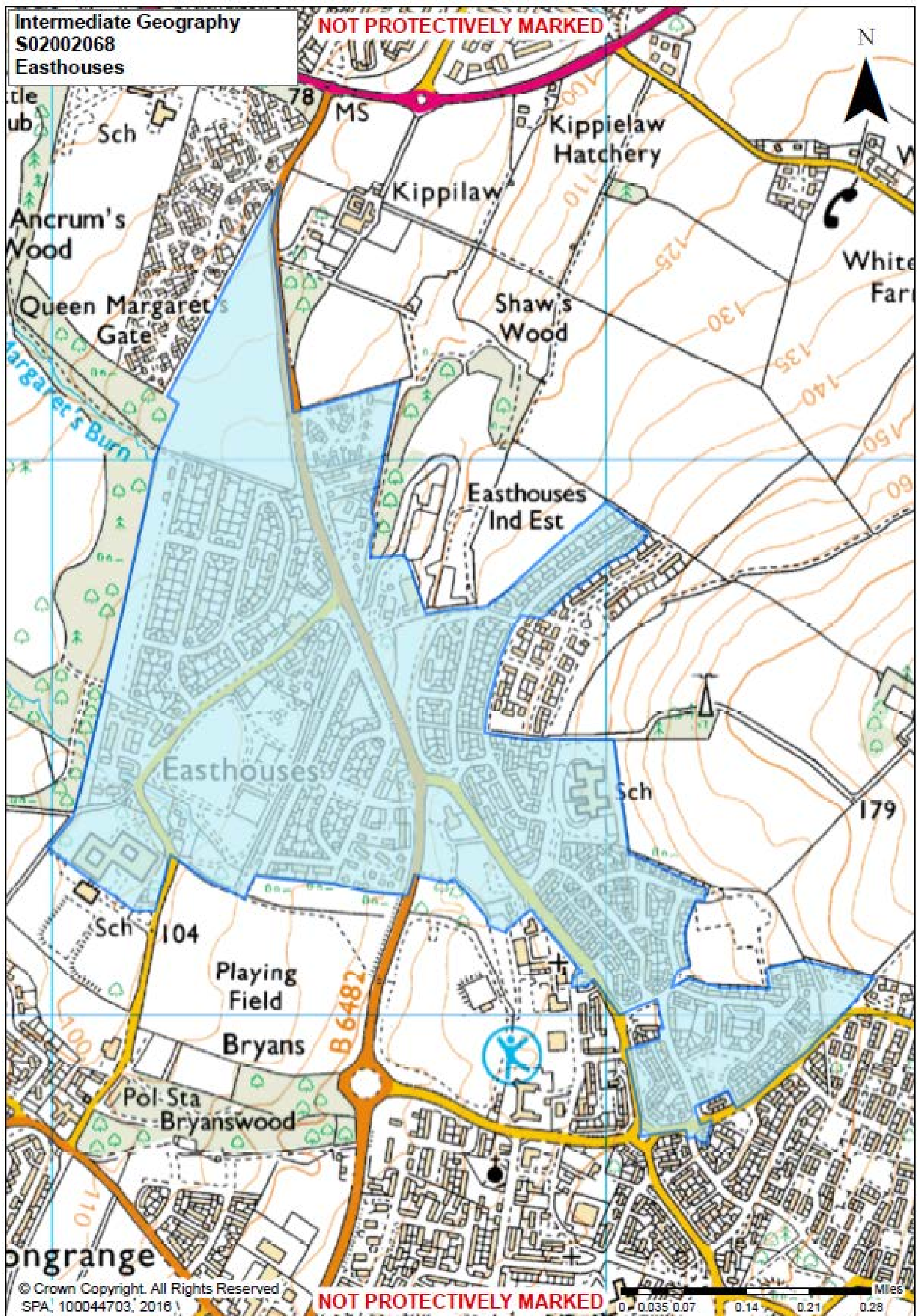
Appendix 1: Maps of Midlothian and Intermediate Geographies







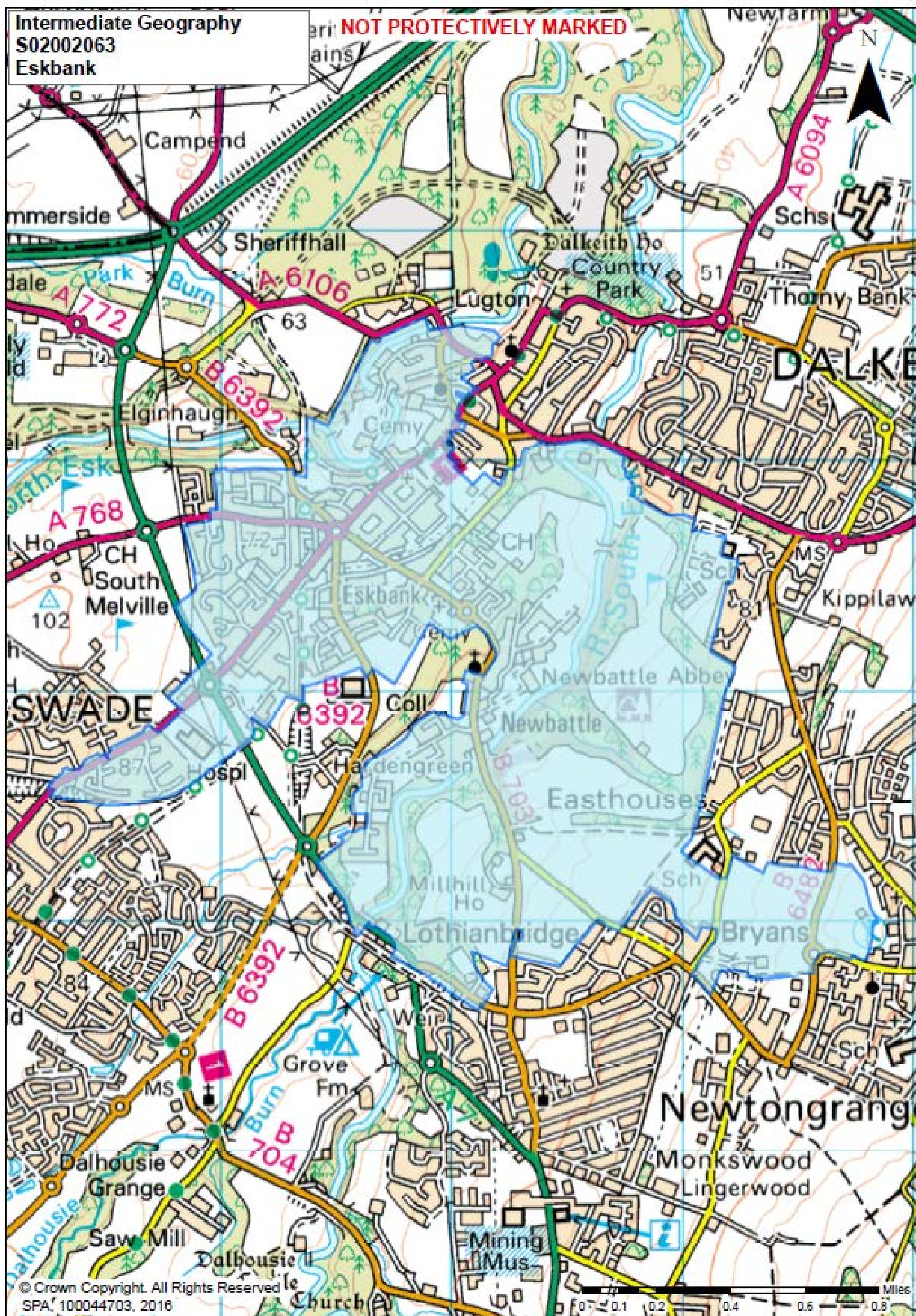


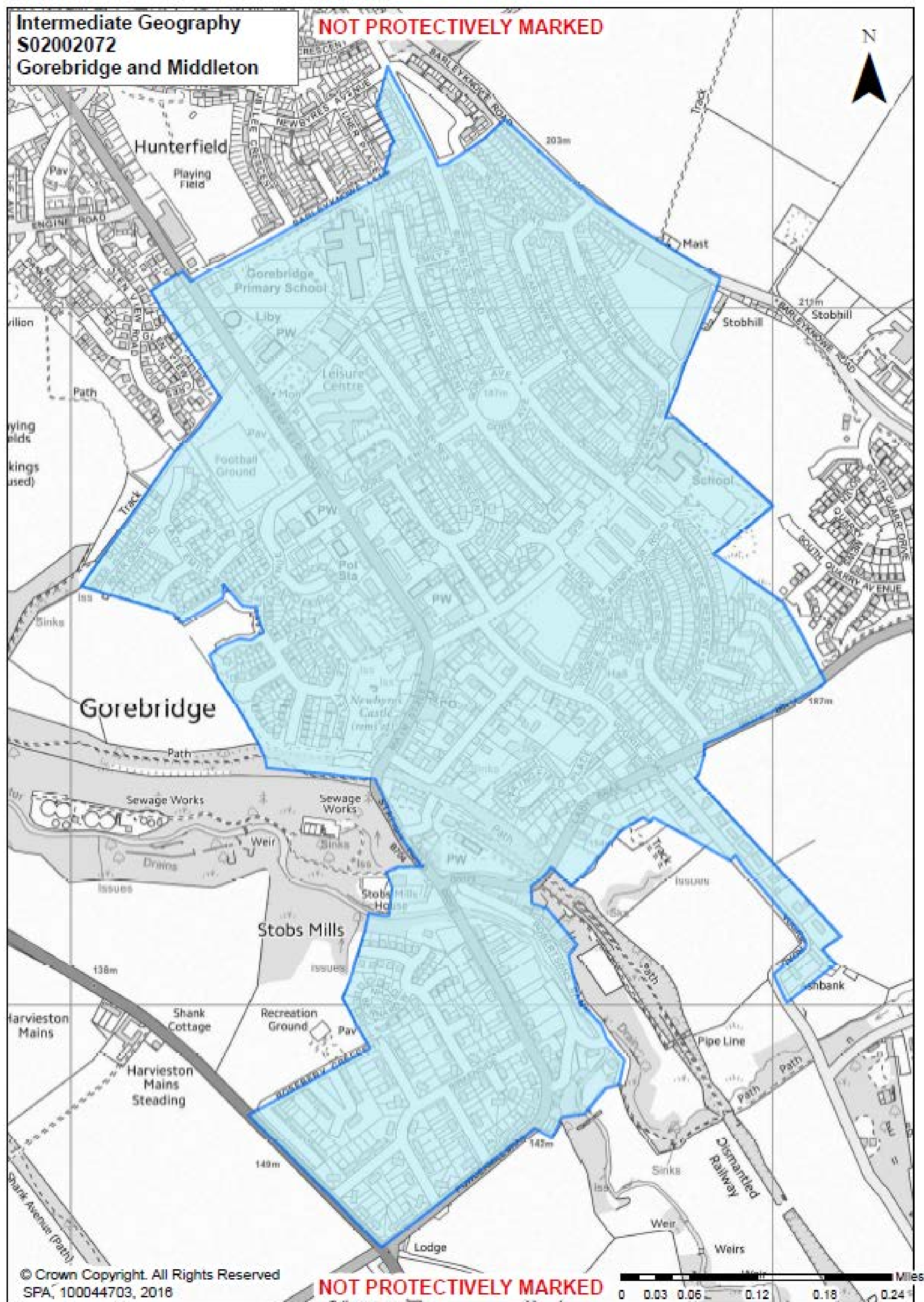




Intermediate Geography  
S02002063  
Eskbank

NOT PROTECTIVELY MARKED

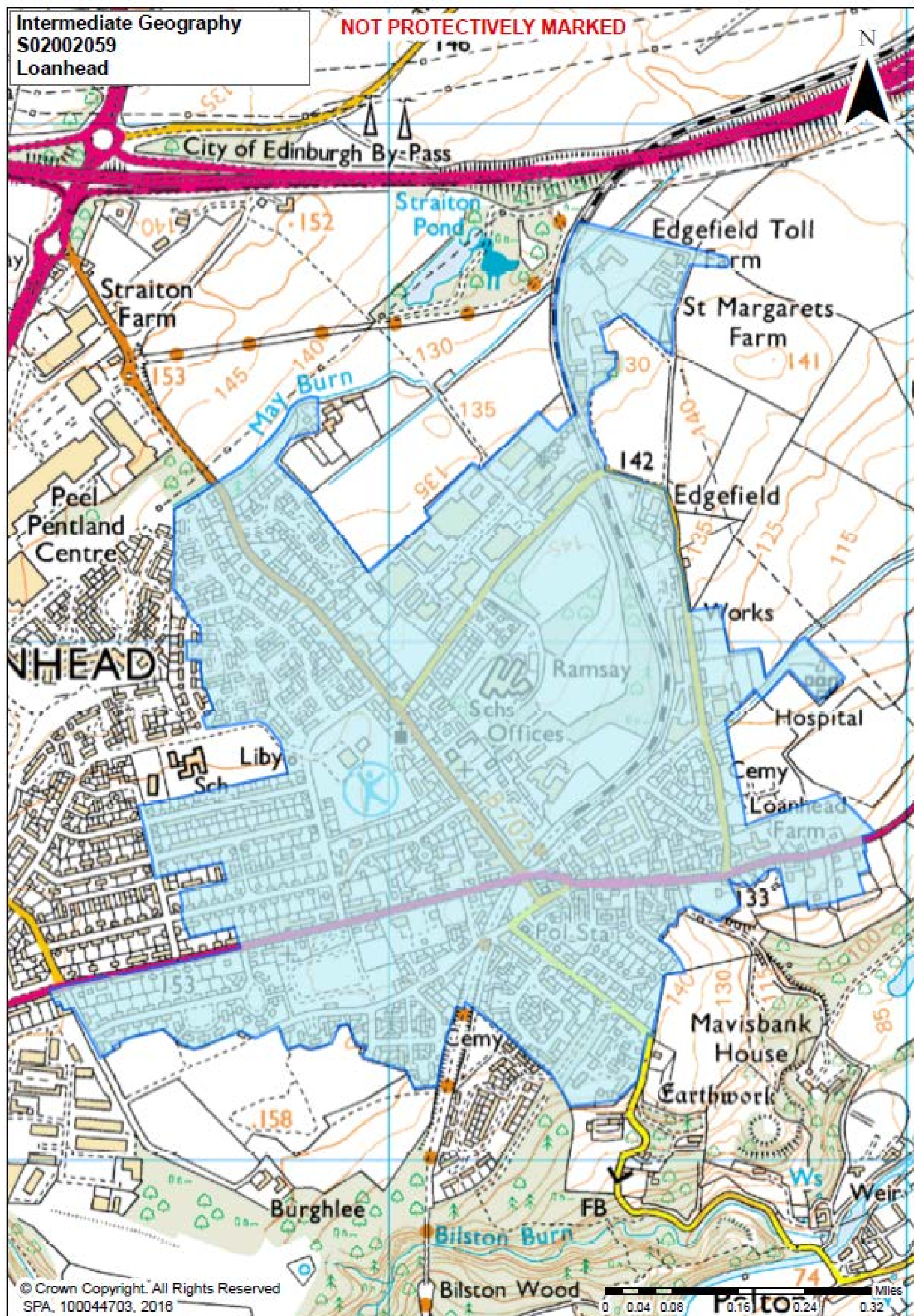




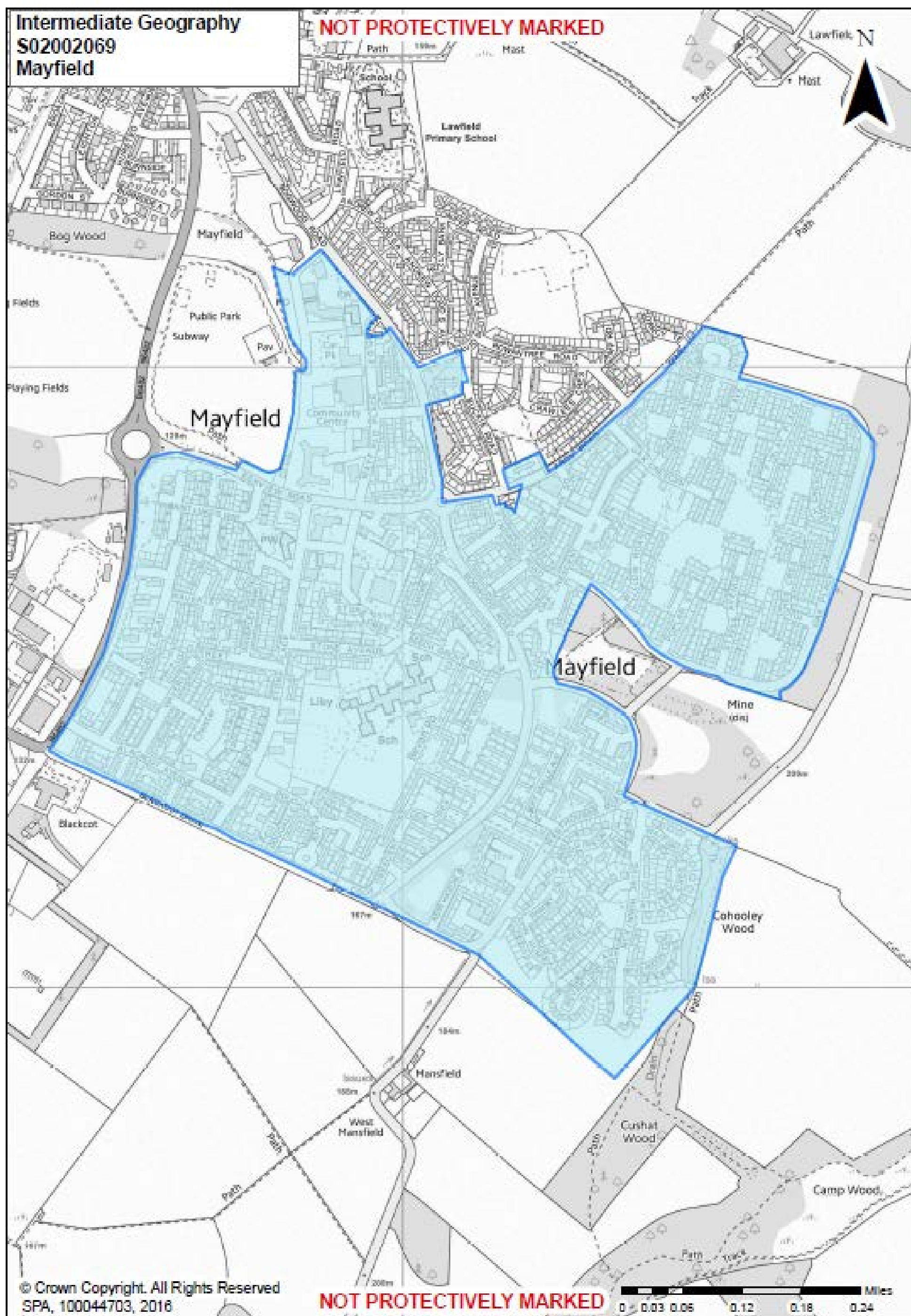


Intermediate Geography  
S02002059  
Loanhead

NOT PROTECTIVELY MARKED

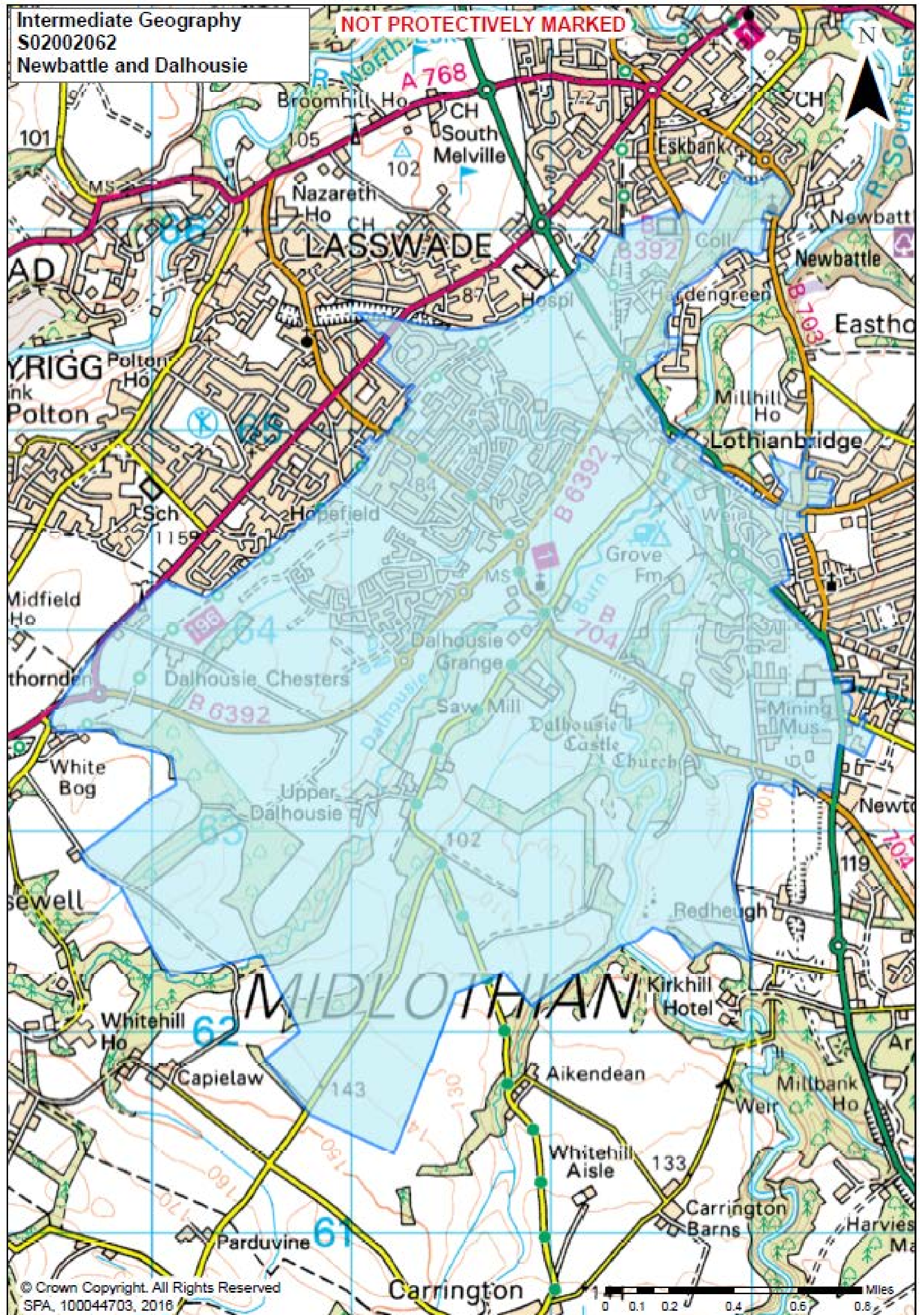


NOT PROTECTIVELY MARKED

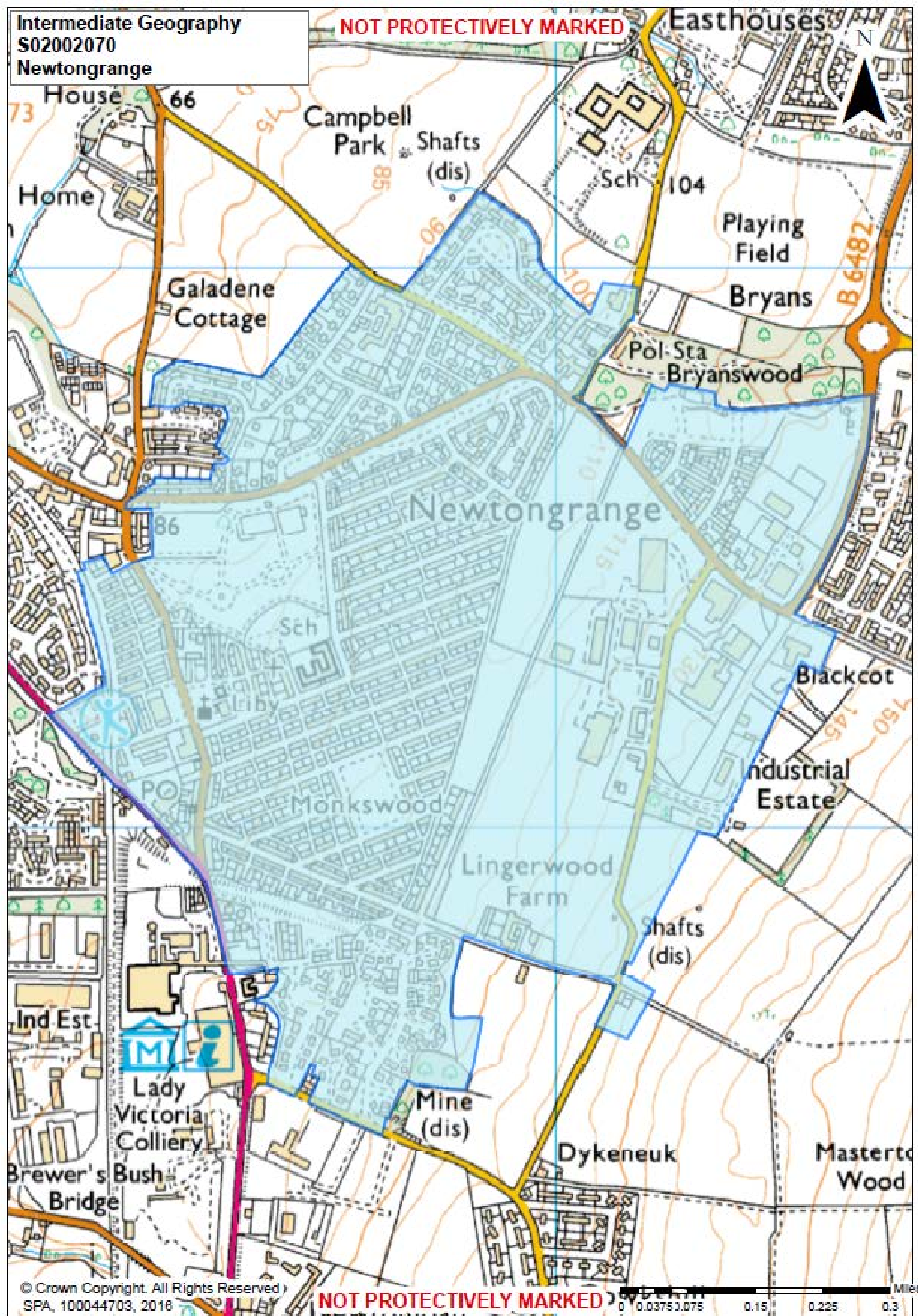


NOT PROTECTIVELY MARKED



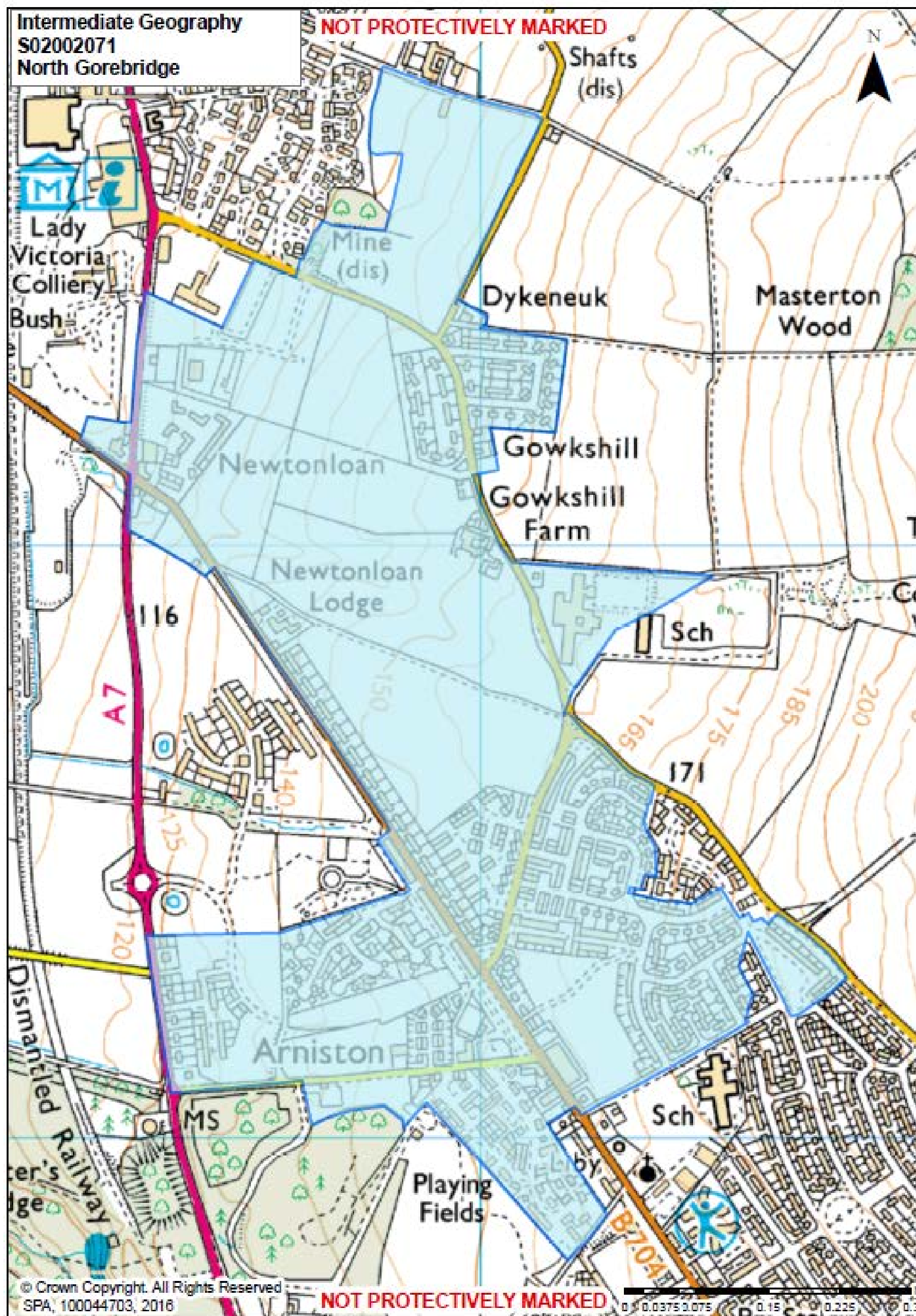


Intermediate Geography  
S02002070  
Newtongrange

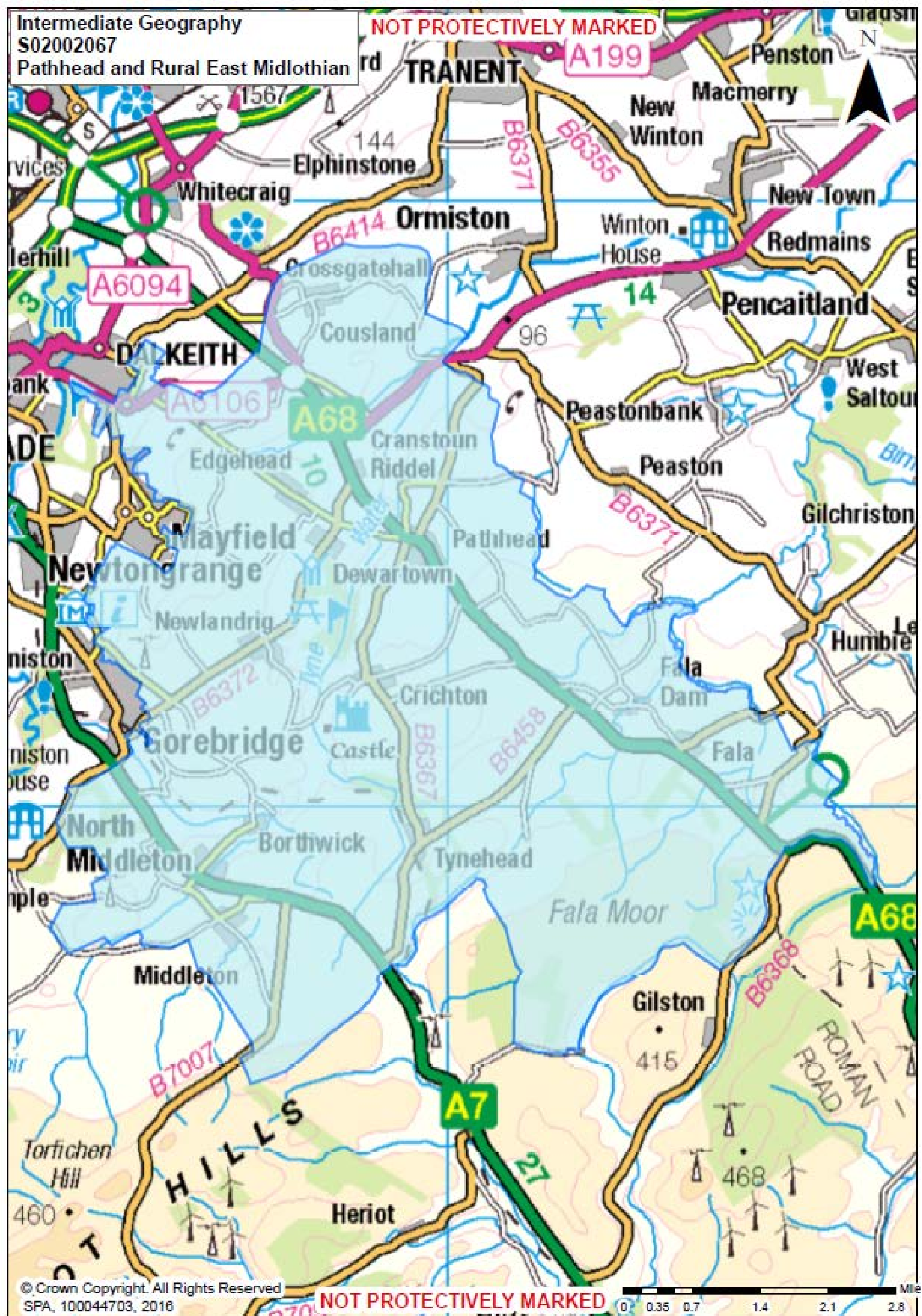




NOT PROTECTIVELY MARKED



NOT PROTECTIVELY MARKED



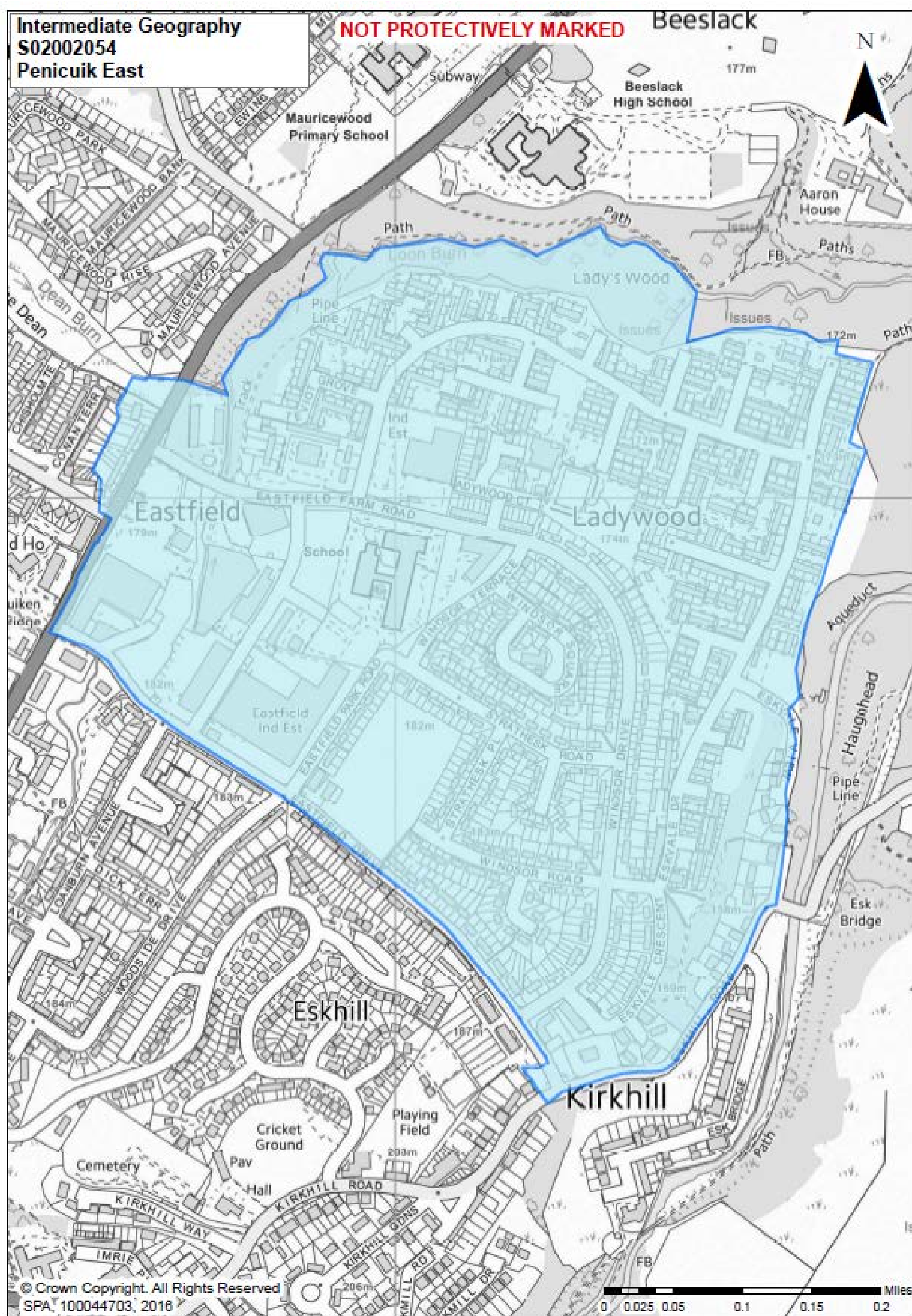


Intermediate Geography  
S02002054  
Penicuik East

NOT PROTECTIVELY MARKED

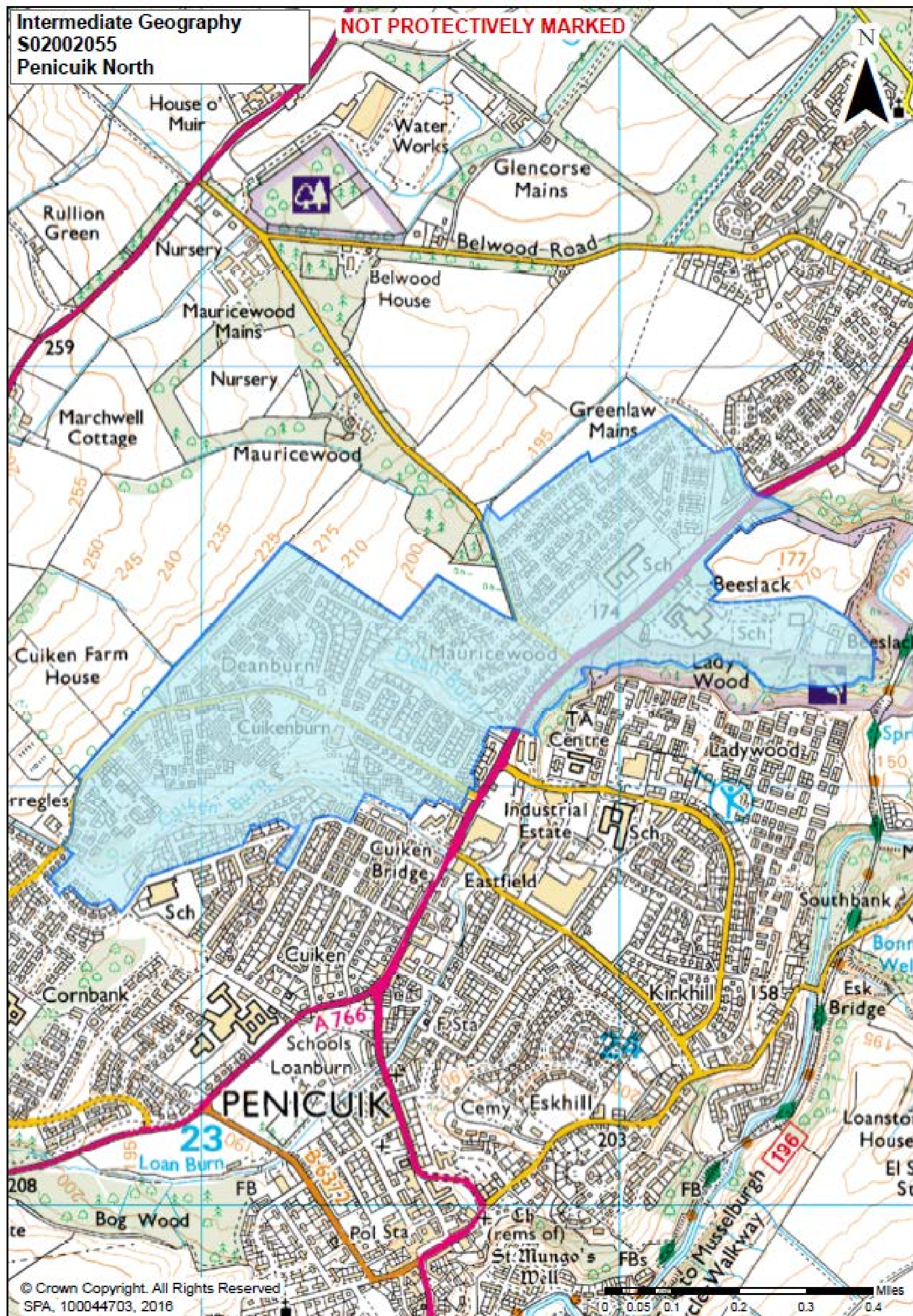
Beeslack

N



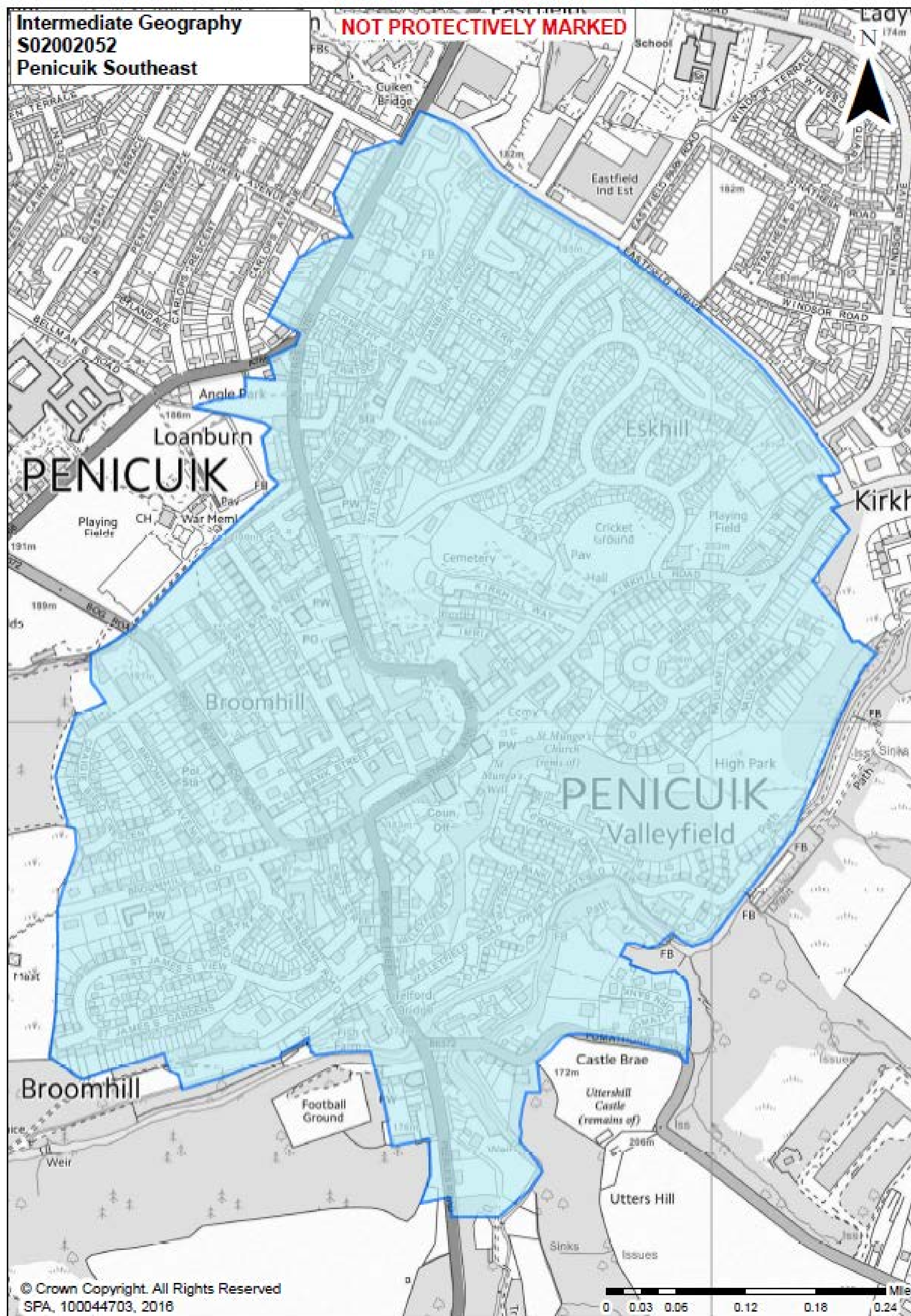
Intermediate Geography  
S02002055  
Penicuik North

NOT PROTECTIVELY MARKED



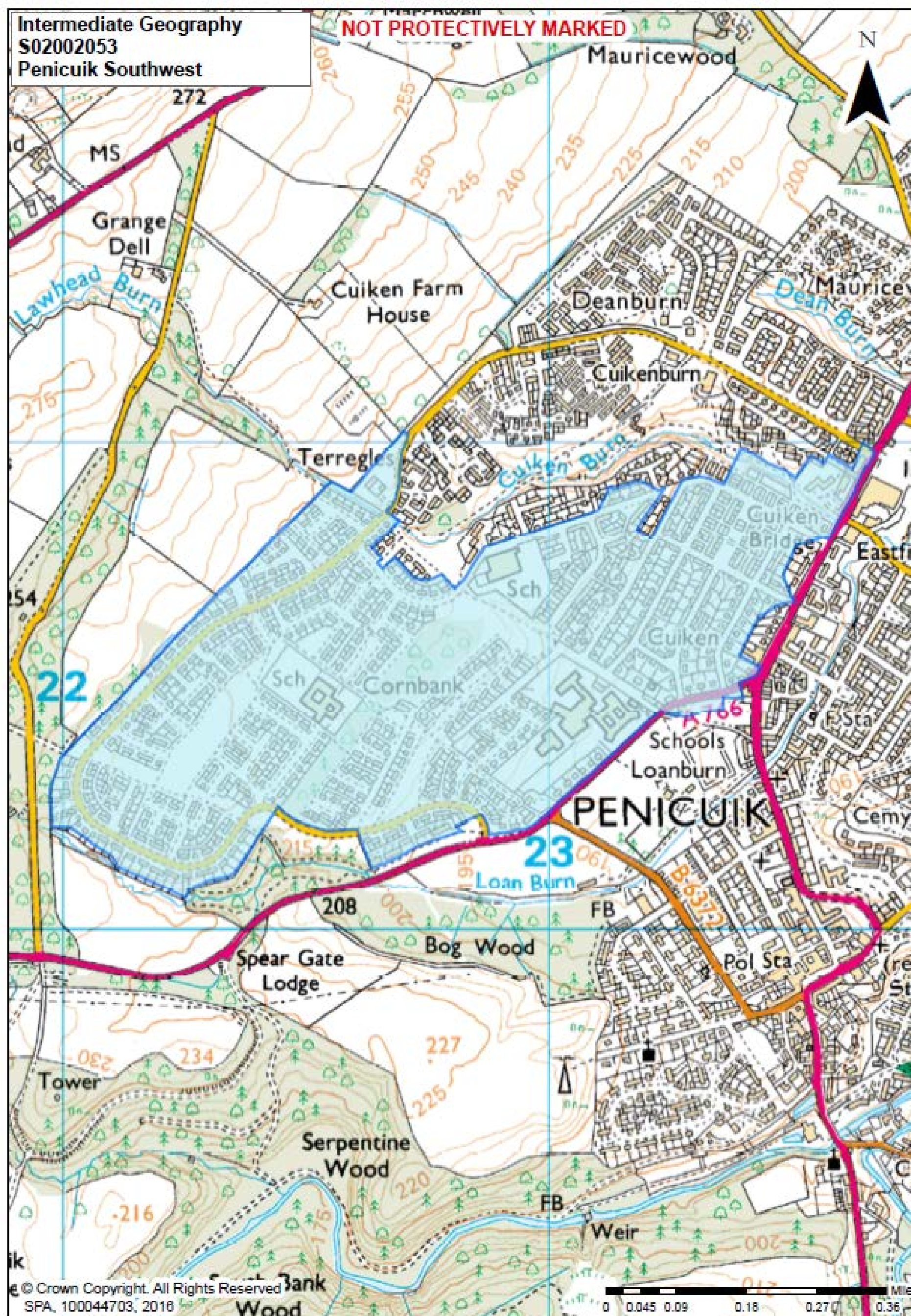


NOT PROTECTIVELY MARKED



Intermediate Geography  
S02002053  
Penicuik Southwest

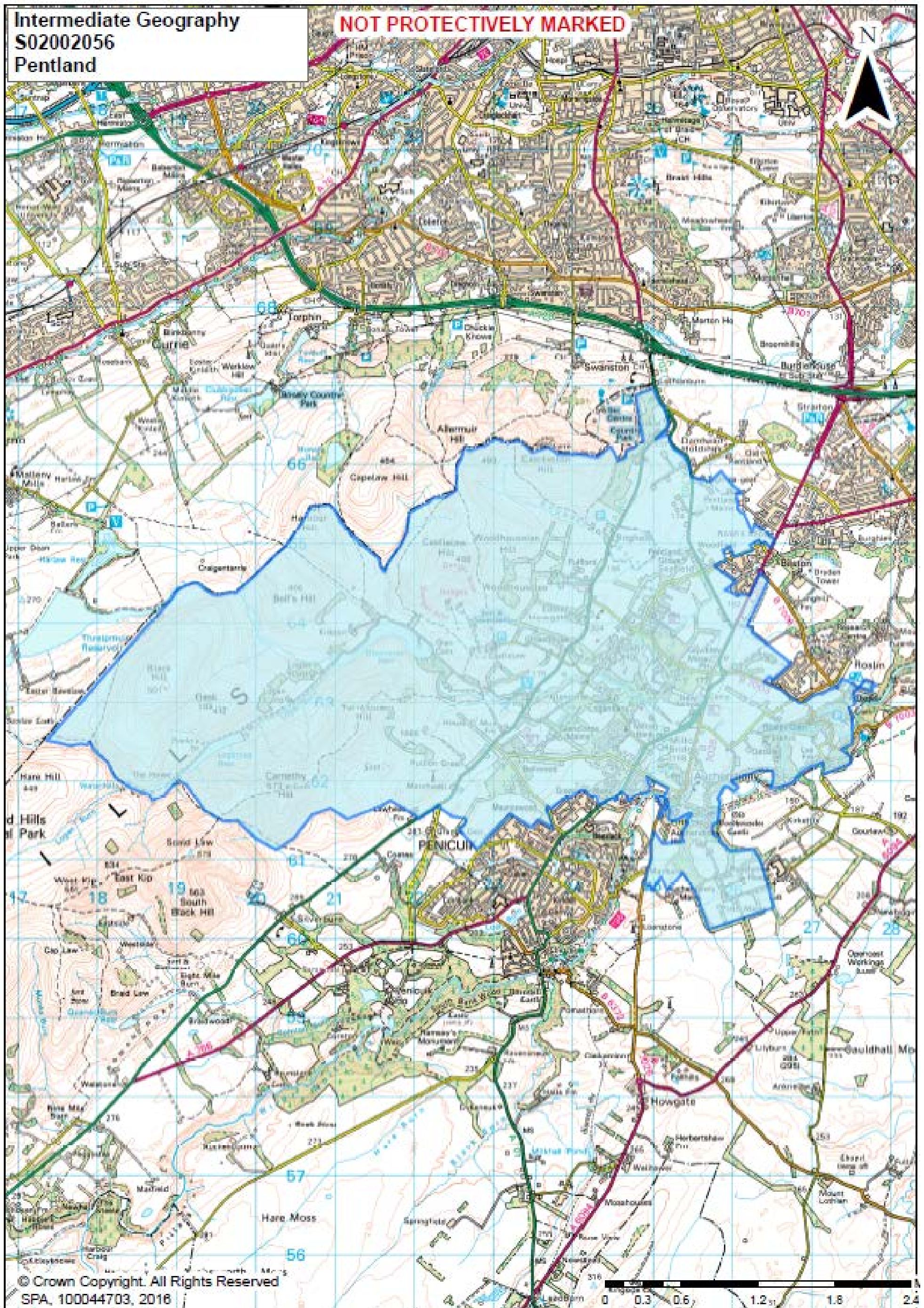

NOT PROTECTIVELY MARKED

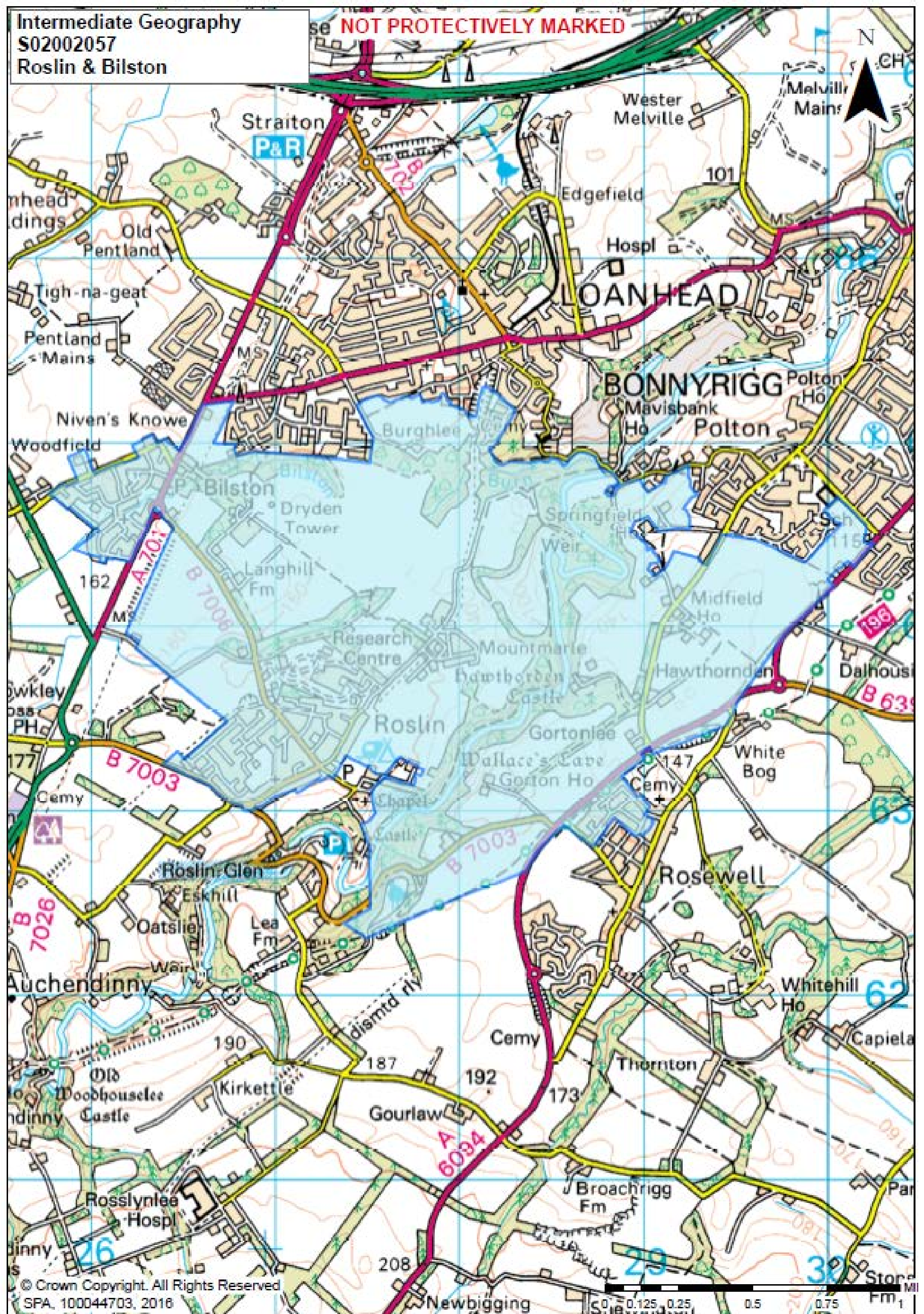




Intermediate Geography  
S02002056  
Pentland

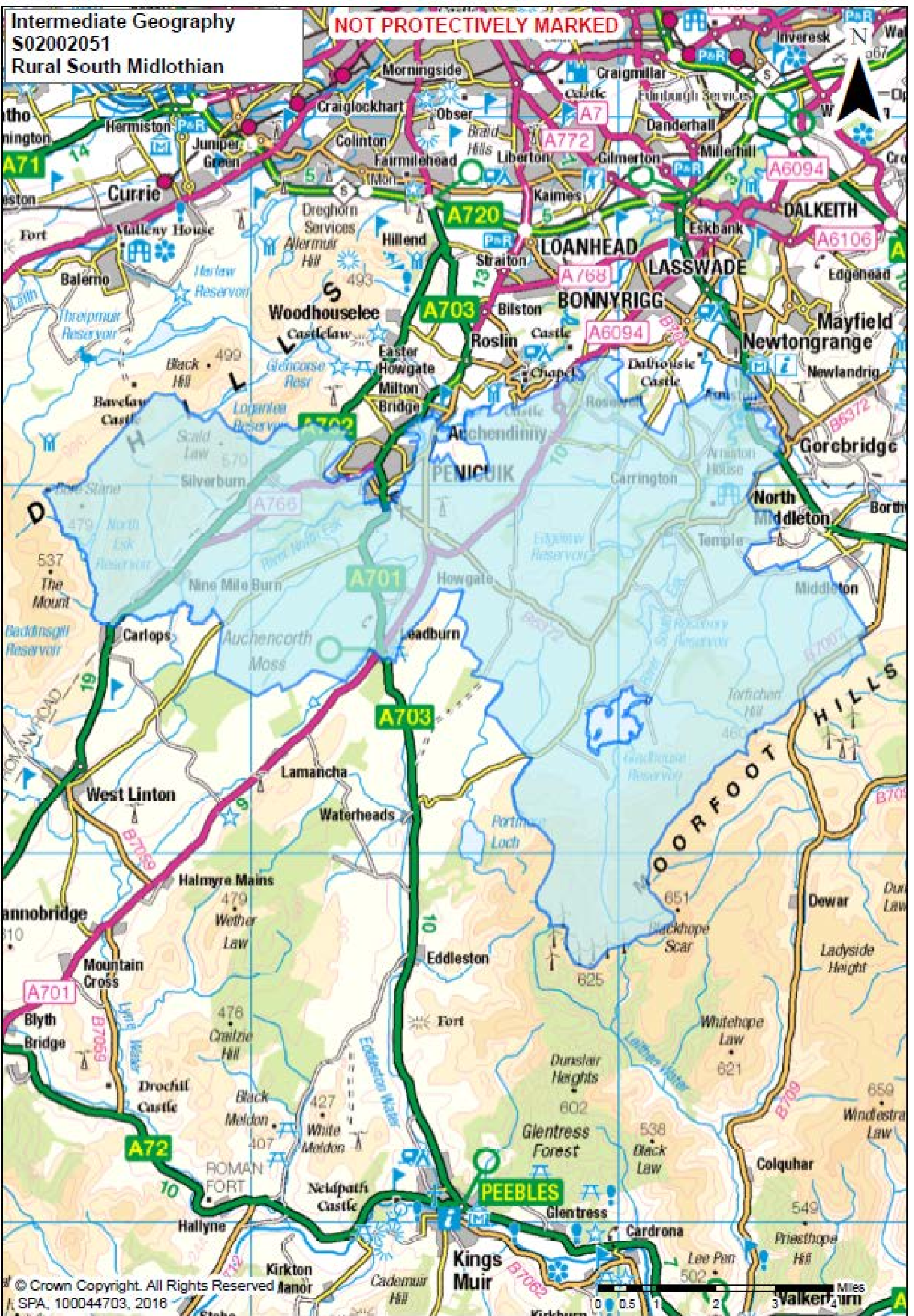
NOT PROTECTIVELY MARKED





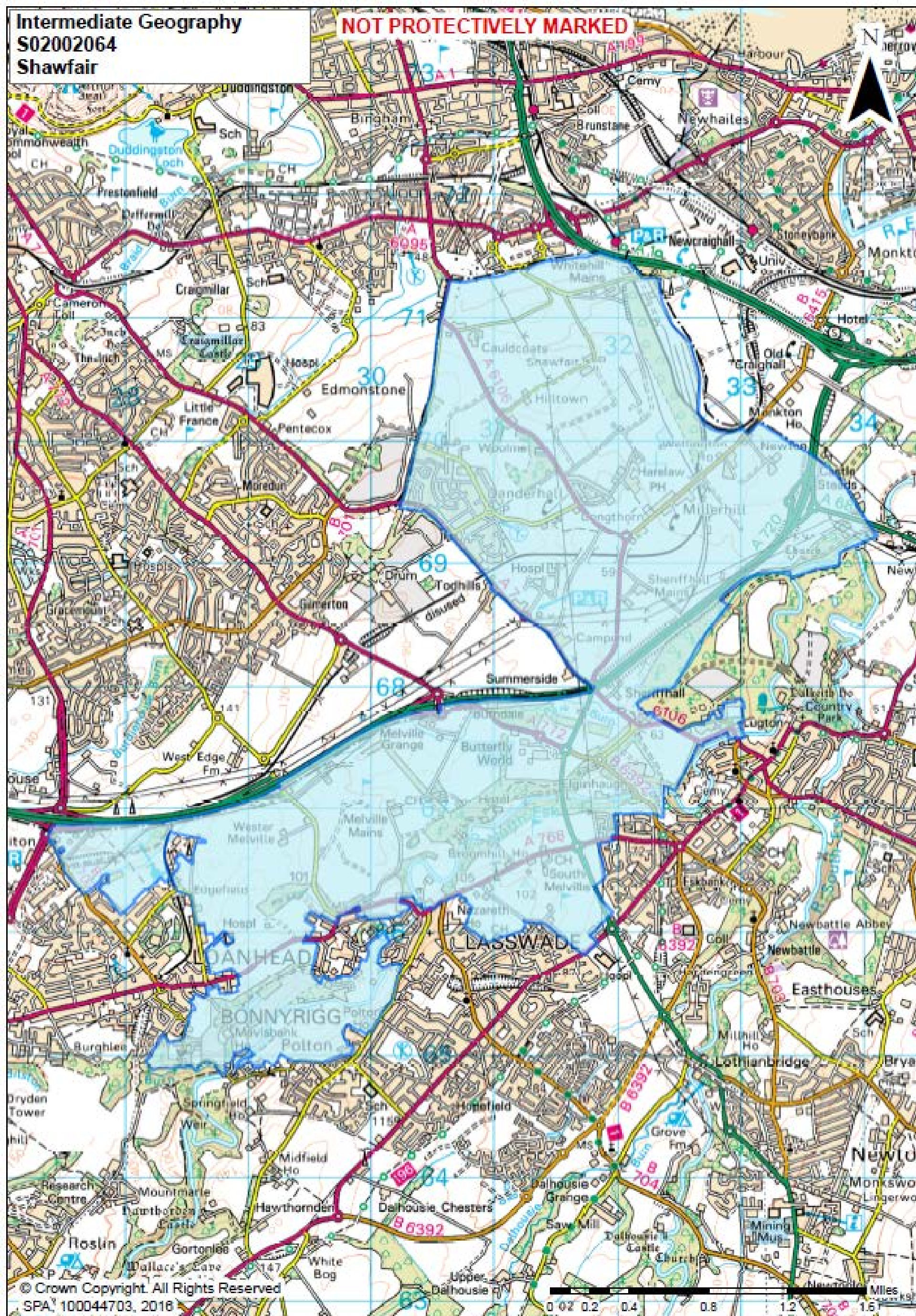


Intermediate Geography  
S02002051  
Rural South Midlothian



**Intermediate Geography**  
**S02002064**  
**Shawfair**

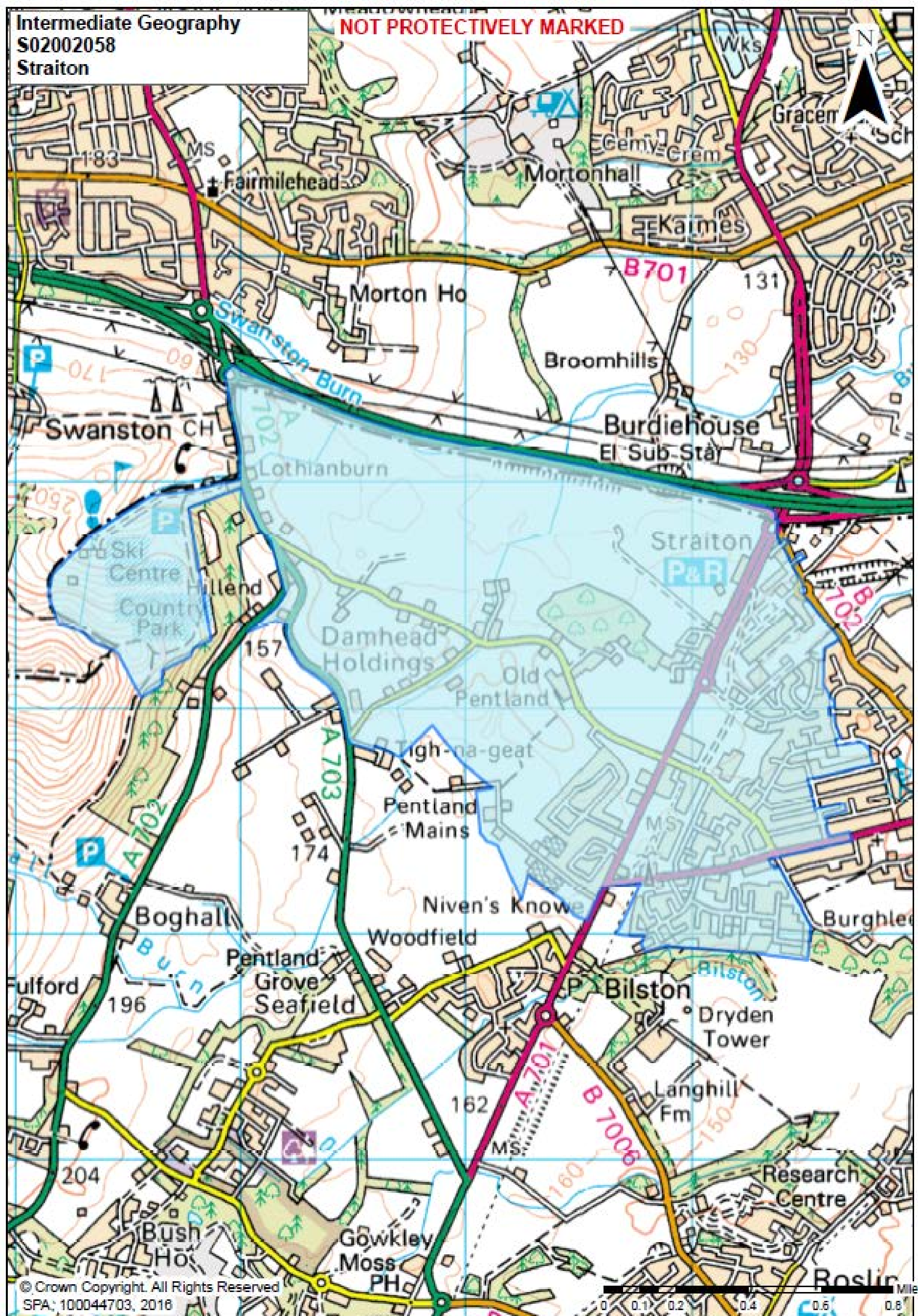
NOT PROTECTIVELY MARKED





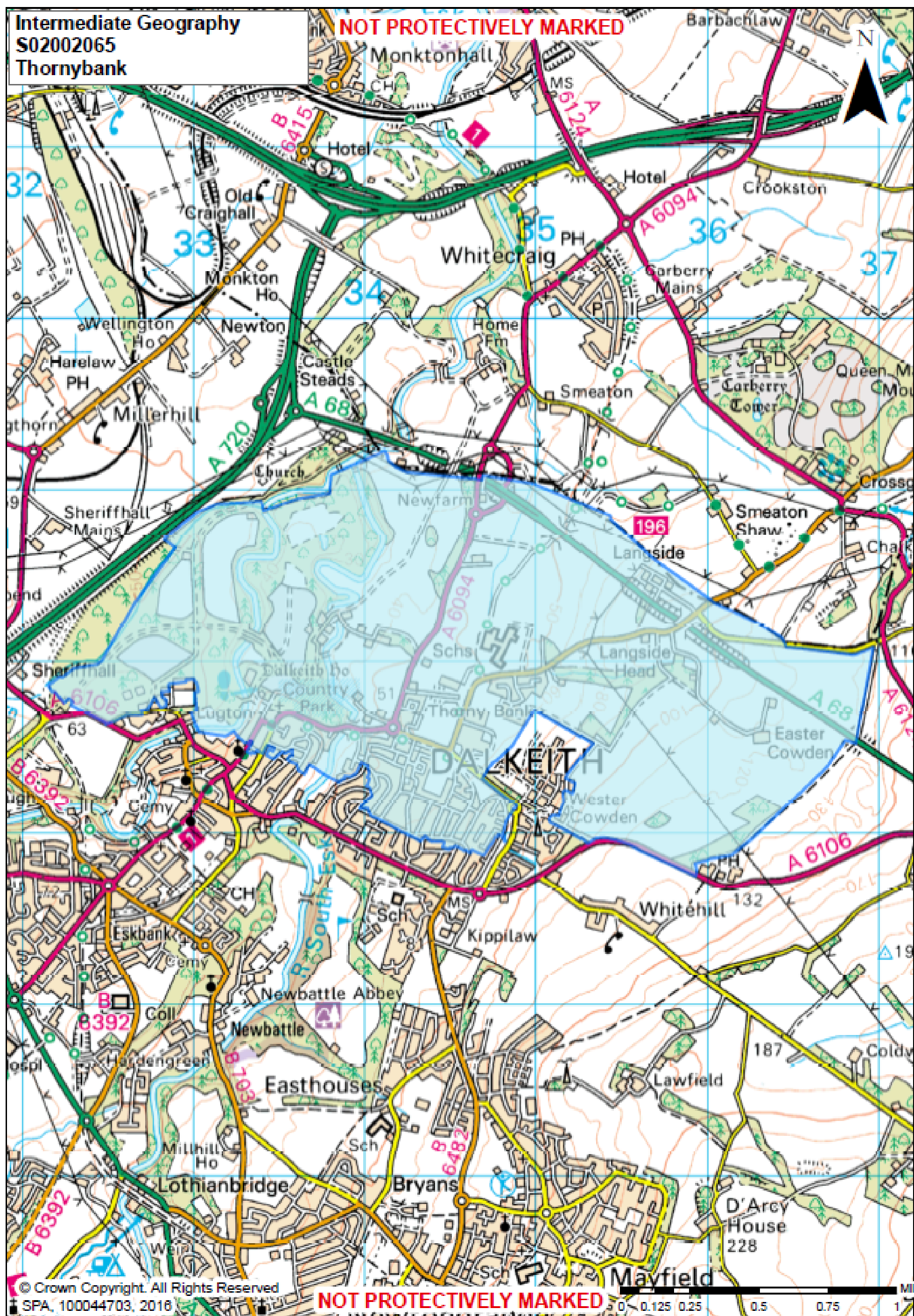
Intermediate Geography  
S02002058  
Straiton

NOT PROTECTIVELY MARKED



Intermediate Geography  
S02002065  
Thornybark

NOT PROTECTIVELY MARKED



NOT PROTECTIVELY MARKED



