














Easthouses-Mayfield- Newtongrange




Existing Green Network Components

-  Core Path (2009 Core Path Plan)
-  Other Path
-  National Cycle Route
-  Equestrian Trail
-  Greenspaces/Woodland
-  Designated Nature Conservation Site
-  Newbattle Strategic Greenspace Safeguard
-  Watercourse

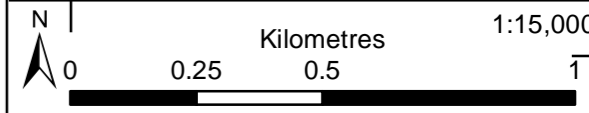
Planned Green Network Components

-  Path Consented or Under Construction
-  New Multi User Path (Indicative Route)
-  Required Connection
-  New Greenspaces/Woodland
-  Connection Point

Aspirational Green Network Components

-  Path Upgrade Required
-  Proposed Multi User Path
-  Allocated Site (MLDP)

Housing	Hs8 Stobhill Road
h34 East Newtongrange	Hs11 Dalhousie South
h35 Lingerwood	
h38 South Mayfield	Employment
h41 North Mayfield	e21 Stobhill Road
h48 Bryans	e22 Redheugh
h50 Redheugh/Prestonholm	
Hs7 Redheugh West	



© Crown copyright and database right (2018).
All rights reserved.
Ordnance Survey Licence Number 100023416.

