












# Shawfair-Danderhall






## Existing Green Network Components

-  Core Path (2009 Core Path Plan)
-  Other Path
-  National Cycle Route
-  Greenspaces/Woodland
-  Designated Nature Conservation Site
-  Watercourse

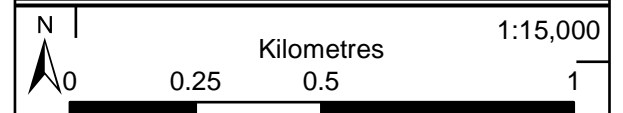
## Planned Green Network Components

-  Path Consented or Under Construction
-  New Multi User Path (Indicative Route)
-  Required Connection
-  New Greenspaces/Woodland
-  Connection Point

## Aspirational Green Network Components

-  Path Upgrade Required
-  Proposed Multi User Path
-  Allocated Site (MLDP)
-  Proposed Road
-  Cross Boundary Connection

Housing	Employment
Hs0 Cauldcoats	Ec1 Shawfair Park Ext. 2
Hs1 Newton Farm	e25 Millerhill
h43 Shawfair	Marshalling Yards
h44 North Danderhall	e26 Whitehill Mains
h45 South Danderhall	e27 Shawfair Park
	e28 Hunter's Yard
	e32 Sheriffhall South



© Crown copyright and database right (2018).  
All rights reserved.  
Ordnance Survey Licence Number 100023416.

